

Map data ©2020 Google 100 km

Montreal

Quebec

- ↑ 1. Head southeast on Boulevard Robert-Bourassa toward RÉSO Montréal souterrain

3 min (1.1 km)

Follow Autoroute 20 E to Route Drapeau in Notre-Dame-des-Neiges









4 h 33 min (474 km)

- ↑ 2. Continue onto Autoroute Bonaventure/Autoroute 10 E (signs for Sherbrooke/Pont Champlain)
⚠ Parts of this road are closed Mon–Fri 6:00 – 9:00 AM





3.3 km

- ↘ 3. Use the left 2 lanes to take the Autoroute 15 S/Autoroute 20 E/Autoroute 10 E/Autoroute 15 exit toward Pont Champlain Bridge/Sherbrooke /Québec/U.S.A





800 m

-  4. Merge onto Autoroute 10 E/Autoroute 15 S/Autoroute 20
 Continue to follow Autoroute 10 E
8.2 km
-  5. Use the right 2 lanes to take exit 11 toward Saint-Hubert/Sorel-Tracy
1.2 km
-  6. Keep left at the fork, follow signs for Autoroute 20 E/Autoroute 30 E/Sorel Tracy/Québec and merge onto Autoroute 30 E
16.2 km
-  7. Take exit 83 to merge onto Route Transcanadienne/Autoroute 20 E toward Québec
215 km
-  8. Keep right to continue on Route Transcanadienne E/Autoroute 20 E
 Parts of this road may be closed at certain times or days
186 km
-  9. Keep left at the fork to continue on Autoroute 20 E
43.9 km

Continue to Rimouski

-  10. Turn left onto Route Drapeau
37 min (55.2 km)
-  11. Slight right onto QC-132 E
1.3 km
-  11. Slight right onto QC-132 E
53.8 km
-  12. Continue straight onto Autoroute 20 E (signs for Rimouski/Mont-Joli)
27 min (45.2 km)

Follow QC-132 E to Rue Principale in Les Méchins

-  13. At the roundabout, take the 2nd exit onto Boulevard Jacques - Cartier
300 m
-  14. Turn left onto Rue d'Anjou
280 m
-  15. Turn right onto Avenue Perreault E
1.2 km
-  16. Continue onto Ch Perreault
5.2 km

- 17. Turn right onto QC-132 E
98.9 km
- ⬅ 18. Turn left onto Rue Principale
📘 Destination will be on the right
850 m

175 Rue Principale

Les Méchins, QC G0J 1T0

These directions are for planning purposes only. You may find that construction projects, traffic, weather, or other events may cause conditions to differ from the map results, and you should plan your route accordingly. You must obey all signs or notices regarding your route.